

22ND ANNUAL

CHEROENHAKA (NOTTOWAY) INDIAN "CORN HARVEST DANCE" POWWOW & SCHOOL DAY

VISIT CATTASHOWROCK TOWN - 17TH CENTURY REPLICA PALISADE IROQUOIAN VILLAGE
(SOL APPROPRIATE)

November 3rd, 4th & 5th, 2017

POWWOW GRAND ENTRY – 12 NOON
Gates Open 10 AM – SUNSET
No Pets Please / Bring Lawn Chairs

School Day 9AM – 3PM November 3, 2017
BONFIRE – 7PM TO 9:30PM

Joshua Gibbs - MC
Osceolo Mullin - Head Male
Tina Mullin - Head Female
Donnie Freeman - AD

DRUMS:

Zotigh Drummers – Host Drum
RECOGNIZED)
Red Blanket Singers – Guest Drum

TRIBAL HISTORY: By Chief Red Hawk

INVITED GUEST:

Luis Salinas & The Aztec Dancers (Fire Ceremony)
ASV, Nansemond Chapter (Artifact IDs)
Stan Piersa – Flint Knapping

“Celebrating 437 Years Of Documented Ethno History- 1580-2017,”
At Cattashowrock Town, On Our 263 Acres of Tribal Land at 27345 Aquia
Path, Courtland, VA 23837. Native American Drums, Songs, Dancers in
Regalia, Native Food, Drinks, Arts & Craft Vendors, Iroquoian Language,

ADMISSION FEE: Adults \$6.00. Children 6-12 and Seniors 65+ \$4.00
“ALL DANCERS WELCOME” (DAY MONEY)

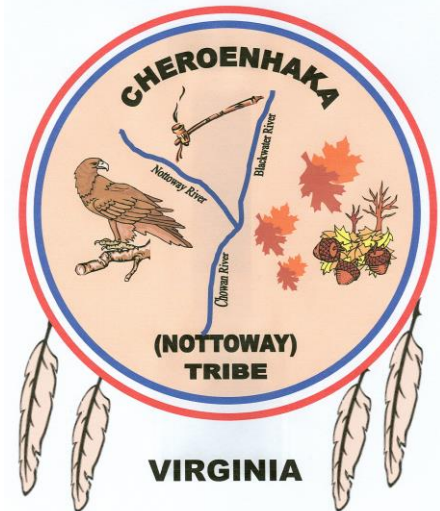
SPONSORED BY:

Cheroenhaka (Nottoway) Indian Tribal Heritage Foundation - 501 (c) 3


FOR MORE INFORMATION:

Visit Our Tribal Website: www.cheroenhaka-nottoway.org or “Like Us On Facebook”

SOUTHAMPTON
COUNTY



(STATE



CALL: 757-562-7760 / 434-262-6610 / 757-636-1674

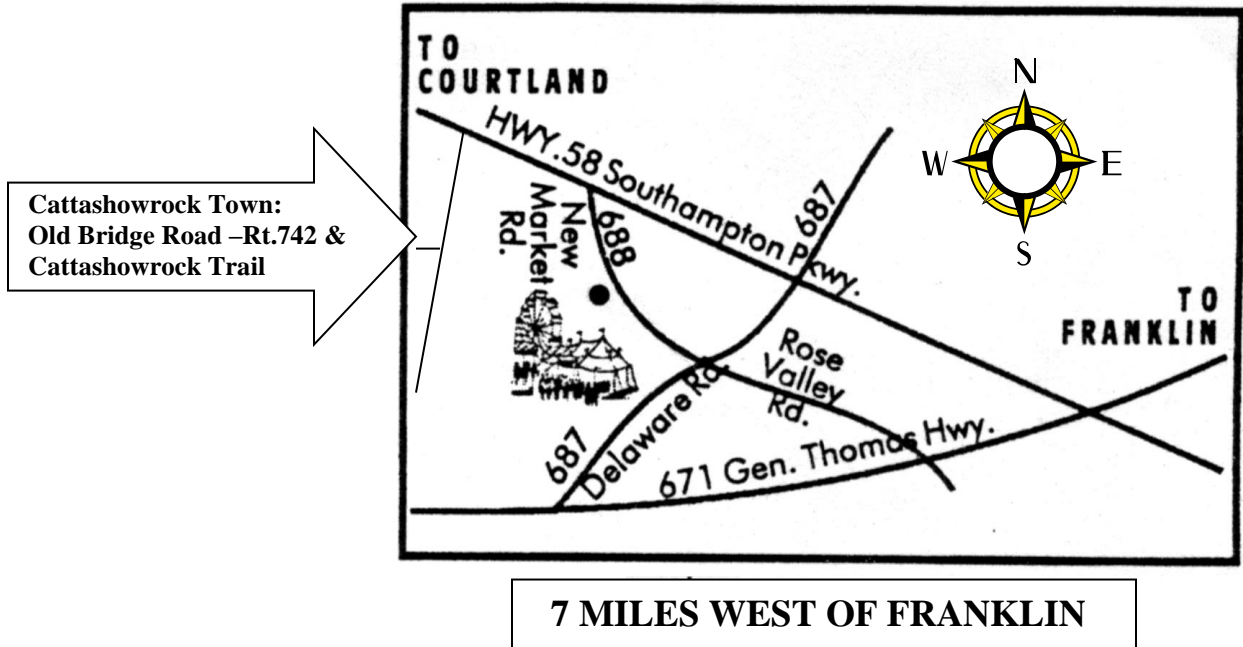
DIRECTIONS TO CATTASHOWROCK TOWN / POWWOW GROUNDS

(See Cheroenhaka (Nottoway) Goggle Map)

27345 Aquia Path & CATTASHOWROCK TRAIL

OFF Hwy. 58 & Rt 742 (Old Bridge Road)

Courtland, Virginia 23837



To Courtland from Norfolk, Virginia Beach,
And Portsmouth, take Route 58 West Approximately
53 miles. Make a left on Old Bridge Road
(Rt.742) To Cattashowrock Trail / Powwow Signs.

To Courtland from Richmond and Petersburg, take
Hwy. 95 South past Petersburg to Exit # 41,
(the Courtland exit (Rt. 35)). Travel 32 Miles
on Route 35 to Courtland, come through town
and take a right at the Red Light on Hwy 58 East toward Emporia,
Virginia, take the next left on Old Bridge Road (Rt.742)
To Cattashowrock Trail / Powwow Signs.

To Courtland from Emporia, take
Route 58 East, approximately 27 miles. Cross the Nottoway River
Take A right on Old Bridge Road (Rt.742)
To Cattashowrock Trail / Powwow Signs.

HOTEL(s) (8 Minutes From Cattashowrock Town / Powwow Grounds)
Palm Tree Inn, 28070 Southampton Pky., Courtland, VA 23837: Tel #: (757) 653-9890
Quality Inn, 1620 Armory Drive, Franklin, VA 23851: Tel #: (757) 569-0018
Courtland Inn, 23615 Jerusalem Rd., Courtland, VA 23837: Tel #: (757) 653-9273
Kings Inn, 1660 Armory Drive, Franklin, VA 23851: Tel #: (757) 562-2225