

# 21ST ANNUAL

## CHEROENHAKA (NOTTOWAY) INDIAN "GREEN CORN DANCE" POWWOW & GATHERING

**VISIT CATTASHOWROCK TOWN - 17TH CENTURY REPLICA PALISADE IROQUIOAN VILLAGE**  
**(SOL APPROPRIATE)**

**July 1, 2017**

**POWWOW GRAND ENTRY – 12 NOON**  
**Gates Open 10 AM – SUNSET**  
**No Pets Please / Bring Lawn Chairs**

Kay Oxendine - MC  
Danny Eagle Eye England - AD  
Osceolo Mullin - Head Male  
Tina Mullin - Head Female

### **DRUMS:**

Namawochi – Host Drum  
Yapatoko (Beaver Creek) – Guest Drum  
**TRIBAL HISTORY:** By Chief Red Hawk

### **INVITED GUEST:**

Luis Salinas & The Aztec Dancers  
ASV, Nansemond Chapter (Artifact IDs)  
Stan Piersa – Flint Knapping

**“Celebrating 437 Years Of Documented Ethno  
History- 1580-2017”**

Cattashowrock Town, On Our 263 Acres of Tribal Land at 27345 Aquia Path,  
Courtland, VA 23837. Native American Drums, Songs, Dancers in Regalia,  
Native Food, Arts & Craft Vendors, our Iroquoian Language,


**ADMISSION FEE:** Adults \$6.00. Children 6-12 and Seniors 65+ \$4.00  
**“ALL DANCERS WELCOME” (DAY MONEY)**

### **SPONSORED BY:**


**Cheroenhaka (Nottoway) Indian Tribal Heritage Foundation - 501 ( c ) 3**

### **FOR MORE INFORMATION:**

Visit Our Tribal Website: [www.cheroenhaka-nottoway.org](http://www.cheroenhaka-nottoway.org) or Like Us On Facebook  
CALL: 757-562-7760 / 434-262-6610 / 757-636-1674

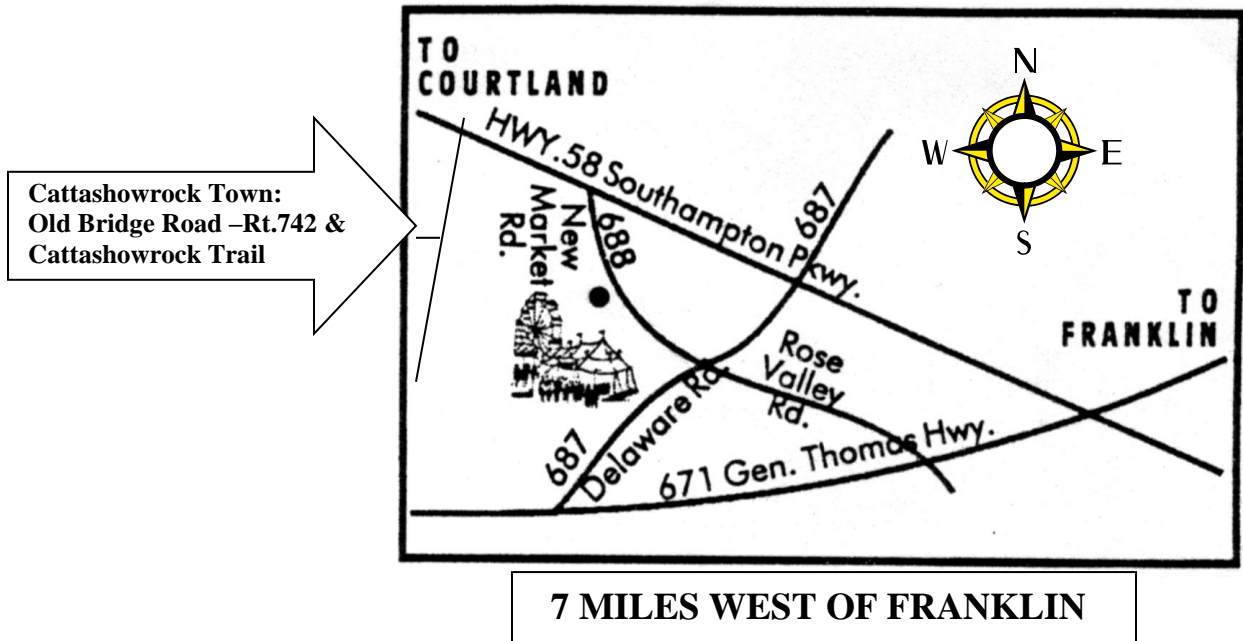


**(STATE RECOGNIZED)**



## DIRECTIONS TO CATTASHOWROCK TOWN / POWWOW GROUNDS

*27345 Aquia Path & CATTASHOWROCK TRAIL  
OFF Hwy. 58 & Rt 742 (Old Bridge Road)  
Courtland, Virginia 23837*



To Courtland from Norfolk, Virginia Beach,  
And Portsmouth, take Route 58 West Approximately  
53 miles. Make a left on Old Bridge Road  
(Rt.742) To Cattashowrock Trail / Powwow Signs.

To Courtland from Richmond and Petersburg, take  
Hwy. 95 South past Petersburg to Exit # 41,  
(the Courtland exit (Rt. 35)). Travel 32 Miles  
on Route 35 to Courtland, come through town  
and take a right at the Red Light on Hwy 58 East toward Emporia,  
Virginia, take the next left on Old Bridge Road (Rt.742)  
To Cattashowrock Trail / Powwow Signs.

To Courtland from Emporia, take  
Route 58 East, approximately 27 miles. Cross the Nottoway River  
Take A right on Old Bridge Road (Rt.742)  
To Cattashowrock Trail / Powwow Signs.

**HOTEL(s) (8 Minutes from Cattashowrock Town / Powwow Grounds)**  
**Palm Tree Inn, 28070 Southampton Pkwy., Courtland, VA 23837: Tel #: (757) 653-9890**  
**Quality Inn, 1620 Armory Drive, Franklin, VA 23851: Tel #: (757) 569-0018**  
**Courtland Inn, 23615 Jerusalem Rd., Courtland, VA 23837: Tel #: (757) 653-9273**  
**Days Inn, 1660 Armory Drive, Franklin, VA 23851: Tel #: (757) 562-2225**