

# 22ND ANNUAL

## CHEROENHAKA (NOTTOWAY) INDIAN "CORN HARVEST DANCE" POWWOW & SCHOOL DAY

**VISIT CATTASHOWROCK TOWN - 17TH CENTURY REPLICA PALISADE IROQUOIAN VILLAGE**  
(SOL APPROPRIATE)

**November 3<sup>rd</sup>, 4<sup>th</sup> & 5<sup>th</sup>, 2017**

**POWWOW GRAND ENTRY – 12 NOON**  
**Gates Open 10 AM – SUNSET**  
**No Pets Please / Bring Lawn Chairs**

**School Day 9AM – 3PM November 3, 2017**  
**BONFIRE – 7PM TO 9:30PM**

Joshua Gibbs - MC  
Osceolo Mullin - Head Male  
Tina Mullin - Head Female  
Donnie Freeman - AD

### **DRUMS:**

Zotigh Drummers – Host Drum  
Red Blanket Singers – Guest Drum

**TRIBAL HISTORY:** By Chief Red Hawk

### **INVITED GUEST:**

Luis Salinas & The Aztec Dancers (Fire Ceremony)  
ASV, Nansemond Chapter (Artifact IDs)  
Stan Piersa – Flint Knapping

**“Celebrating 437 Years Of Documented Ethno History- 1580-2017,”**  
At Cattashowrock Town, On Our 263 Acres of Tribal Land at 27345 Aquia  
Path, Courtland, VA 23837. Native American Drums, Songs, Dancers in  
Regalia, Native Food, Drinks, Arts & Craft Vendors, Iroquoian Language,


**ADMISSION FEE: Adults \$6.00. Children 6-12 and Seniors 65+ \$4.00**  
**“ALL DANCERS WELCOME” (DAY MONEY)**

### **SPONSORED BY:**


**Cheroenhaka (Nottoway) Indian Tribal Heritage Foundation - 501 ( c ) 3**

### **FOR MORE INFORMATION:**

Visit Our Tribal Website: [www.cheroenhaka-nottoway.org](http://www.cheroenhaka-nottoway.org) or “Like Us On Facebook”  
CALL: 757-562-7760 / 434-262-6610 / 757-636-1674



**(STATE RECOGNIZED)**



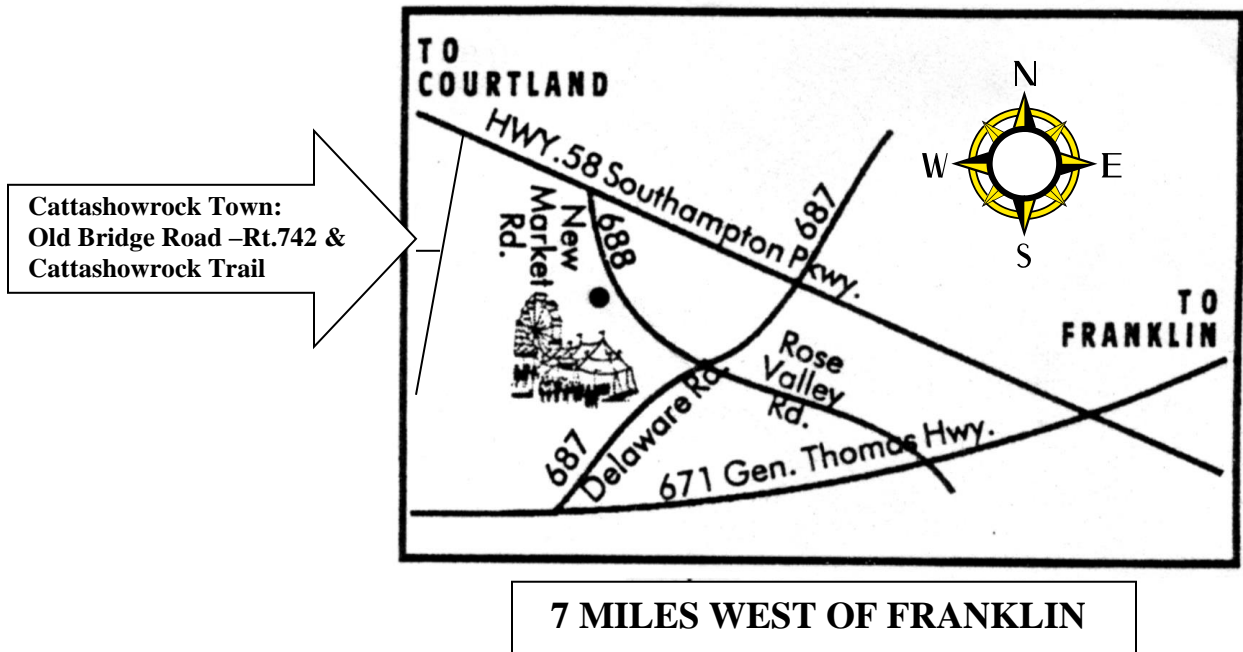
## DIRECTIONS TO CATTASHOWROCK TOWN / POWWOW GROUNDS

(See Cheroenhaka (Nottoway) Goggle Map)

*27345 Aquia Path & CATTASHOWROCK TRAIL*

*OFF Hwy. 58 & Rt 742 (Old Bridge Road)*

*Courtland, Virginia 23837*



To Courtland from Norfolk, Virginia Beach,  
And Portsmouth, take Route 58 West Approximately  
53 miles. Make a left on Old Bridge Road  
(Rt.742) To Cattashowrock Trail / Powwow Signs.

To Courtland from Richmond and Petersburg, take  
Hwy. 95 South past Petersburg to Exit # 41,  
(the Courtland exit (Rt. 35)). Travel 32 Miles  
on Route 35 to Courtland, come through town  
and take a right at the Red Light on Hwy 58 East toward Emporia,  
Virginia, take the next left on Old Bridge Road (Rt.742)  
To Cattashowrock Trail / Powwow Signs.

To Courtland from Emporia, take  
Route 58 East, approximately 27 miles. Cross the Nottoway River  
Take A right on Old Bridge Road (Rt.742)  
To Cattashowrock Trail / Powwow Signs.

**HOTEL(s) (8 Minutes From Cattashowrock Town / Powwow Grounds )**  
**Palm Tree Inn, 28070 Southampton Pky., Courtland, VA 23837: Tel #: (757) 653-9890**  
**Quality Inn, 1620 Armory Drive, Franklin, VA 23851: Tel #: (757) 569-0018**  
**Courtland Inn, 23615 Jerusalem Rd., Courtland, VA 23837: Tel #: (757) 653-9273**  
**Kings Inn, 1660 Armory Drive, Franklin, VA 23851: Tel #: (757) 562-2225**